



NATURA 2000 - STANDARD DATA FORM

For Special Protection Areas (SPA),
Proposed Sites for Community Importance (pSCI),
Sites of Community Importance (SCI) and
for Special Areas of Conservation (SAC)

SITE IT3120038

SITENAME Inghiaie

TABLE OF CONTENTS

- [1. SITE IDENTIFICATION](#)
- [2. SITE LOCATION](#)
- [3. ECOLOGICAL INFORMATION](#)
- [4. SITE DESCRIPTION](#)
- [5. SITE PROTECTION STATUS](#)
- [6. SITE MANAGEMENT](#)
- [7. MAP OF THE SITE](#)

1. SITE IDENTIFICATION

1.1 Type C	1.2 Site code IT3120038	Back to top
----------------------	-----------------------------------	-----------------------------

1.3 Site name

Inghiaie

1.4 First Compilation date 1995-07	1.5 Update date 2014-10
--	-----------------------------------

1.6 Respondent:

Name/Organisation:	Provincia Autonoma di Trento Ufficio Biotopi e Rete Natura 2000
Address:	Via Gardini, 75 - 38121 TRENTO
Email:	uff.biotopi@provincia.tn.it

1.7 Site indication and designation / classification dates

Date site classified as SPA:	2006-07
National legal reference of SPA designation	delibera Giunta Provinciale n.655 del 08.04.2005

Date site proposed as SCI:	1995-06
Date site confirmed as SCI:	No data
Date site designated as SAC:	2014-03

2. SITE LOCATION

2.1 Site-centre location [decimal degrees]:

[Back to top](#)
Longitude

11.31018

Latitude

45.9967

2.2 Area [ha]:

30.0

2.3 Marine area [%]

0.0

2.4 Sitelength [km]:

0.0

2.5 Administrative region code and name

NUTS level 2 code
Region Name

ITD2

Provincia Autonoma Trento






2.6 Biogeographical Region(s)

Alpine (100.0
%)

3. ECOLOGICAL INFORMATION

3.1 Habitat types present on the site and assessment for them

[Back to top](#)

Annex I Habitat types						Site assessment			
Code	PF	NP	Cover [ha]	Cave [number]	Data quality	A B C D	A B C		
						Representativity	Relative Surface	Conservation	Global
3150 			0.08			C	C	B	C
3260 			0.01			D			
6410 			2.76			A	C	B	A
6510 			0.68			B	C	B	B
91E0 			10.48			A	C	B	B

- **PF:** for the habitat types that can have a non-priority as well as a priority form (6210, 7130, 9430) enter "X" in the column PF to indicate the priority form.

- **NP:** in case that a habitat type no longer exists in the site enter: x (optional)
- **Cover:** decimal values can be entered
- **Caves:** for habitat types 8310, 8330 (caves) enter the number of caves if estimated surface is not available.
- **Data quality:** G = 'Good' (e.g. based on surveys); M = 'Moderate' (e.g. based on partial data with some extrapolation); P = 'Poor' (e.g. rough estimation)

3.2 Species referred to in Article 4 of Directive 2009/147/EC and listed in Annex II of Directive 92/43/EEC and site evaluation for them

Species					Population in the site						Site assessment			
G	Code	Scientific Name	S	NP	T	Size		Unit	Cat.	D.qual.	A B C D		A B C	
						Min	Max				Pop.	Con.	Iso.	Gl
B	A296	Acrocephalus palustris			r				C	DD	C	B	C	B
B	A297	Acrocephalus scirpaceus			r				R	DD	C	B	C	A
B	A229	Alcedo atthis			r	2	2	p		G	C	C	C	B
B	A053	Anas platyrhynchos			r	10	10	p		G	C	B	C	B
B	A028	Ardea cinerea			r	1	16	i		G	C	A	C	C
B	A029	Ardea purpurea			c	1	1	i		G	C	A	A	A
I	1092	Austropotamobius pallipes			p				P	DD	D			
B	A087	Buteo buteo			r				P	DD	D			
B	A031	Ciconia ciconia			c				V	DD	D			
F	1163	Cottus gobio			p				C	DD	C	B	C	B
B	A122	Crex crex			c				V	DD	C	C	A	C
B	A122	Crex crex			r				P	DD	D			
B	A237	Dendrocopos major			p				C	DD	C	B	C	B
B	A027	Egretta alba			c	2	2	i		G	C	C	A	C
B	A381	Emberiza schoeniclus			r	2	2	p		G	C	B	A	A
B	A096	Falco tinnunculus			r				V	DD	D			
B	A123	Gallinula chloropus			r	8	8	p		G	C	B	C	B
B	A233	Jynx torquilla			r				R	DD	C	B	C	B
F	6152	Lampetra zanandreae			p				C	DD	C	B	B	B
B	A338	Lanius collurio			r				R	DD	C	C	C	C
P	1903	Liparis loeselii			p				V	DD	C	B	C	B
B	A271	Luscinia megarhynchos			r				C	DD	C	A	C	A
B	A073	Milvus migrans			r				P	DD	D			
B	A260	Motacilla flava			r				V	DD	C	C	C	B

P		incarnata						R					X	
P		Dactylorhiza traunsteineri						R					X	
P		Eleocharis uniglumis						R						X
P		Epipactis palustris						R					X	
M		Erinaceus europaeus						C					X	
F		Esox lucius						R			X			
P		Festuca trichophylla						R						X
P		Gentiana pneumonanthe						R			X			
I		Gryllotalpa gryllotalpa						C						X
I	1026	Helix pomatia						P		X				
P		Iris sibirica						R			X			
P		Juncus subnodulosus						C						X
R		Lacerta bilineata						P					X	
P		Listera ovata						P					X	
P		Lotus tenuis						P						X
P		Lysimachia nummularia						P						X
M	1341	Muscardinus avellanarius						P	X					
R		Natrix natrix						P					X	
R	1292	Natrix tessellata						P	X					
M		Neomys anomalus						R					X	
M		Neomys fodiens						C					X	
P		Neottia nidus-avis						P					X	
P		Pedicularis palustris						R						X
P		Peucedanum palustre						C						X
A	1210	Rana esculenta						C		X				
A	1213	Rana temporaria						P		X				
P		Salix pentandra						R			X			
F		Salmo (trutta) trutta						C			X			
P		Schoenus ferrugineus						C			X			

M		Sciurus vulgaris						P			X		
P		Selinum carvifolia						R					X
M		Sorex araneus						C				X	
M		Sorex minutus						C				X	
P		Trifolium dubium						R					X
P		Trifolium fragiferum						P					X
P		Trifolium patens						P					X
R		Vipera aspis						P				X	
R		Zootoca vivipara carniolica						P					X

- **Group:** A = Amphibians, B = Birds, F = Fish, Fu = Fungi, I = Invertebrates, L = Lichens, M = Mammals, P = Plants, R = Reptiles
- **CODE:** for Birds, Annex IV and V species the code as provided in the reference portal should be used in addition to the scientific name
- **S:** in case that the data on species are sensitive and therefore have to be blocked for any public access enter: yes
- **NP:** in case that a species is no longer present in the site enter: x (optional)
- **Unit:** i = individuals, p = pairs or other units according to the standard list of population units and codes in accordance with Article 12 and 17 reporting, (see [reference portal](#))
- **Cat.:** Abundance categories: C = common, R = rare, V = very rare, P = present
- **Motivation categories:** **IV, V:** Annex Species (Habitats Directive), **A:** National Red List data; **B:** Endemics; **C:** International Conventions; **D:** other reasons

4. SITE DESCRIPTION

4.1 General site character

[Back to top](#)

Habitat class	% Cover
N16	36.0
N09	2.0
N06	1.0
N07	7.0
N19	45.0
N10	9.0
Total Habitat Cover	100

Other Site Characteristics

Area paludosa in Valsugana, localizzata nella parte inferiore, quasi completamente pianeggiante, di una conoide di natura calcarea; la vegetazione è rappresentata da prati umidi, invasi qua e là da salici ed altre specie arbustive.

4.2 Quality and importance

Area palustre relitta di fondovalle su substrato calcareo, con vegetazione rarissima e ormai quasi ovunque distrutta con le bonifiche. Si tratta di un biotopo di vitale importanza per la riproduzione di molte specie di anfibi e rettili. Il sito è inoltre di rilevante importanza per la nidificazione, la sosta e/o lo svernamento di specie

di uccelli protette o in forte regresso, e/o a distribuzione localizzata sulle Alpi. Presenza di invertebrati dell'allegato II che indicano buona naturalità delle acque correnti.

5. SITE PROTECTION STATUS (optional)

[Back to top](#)

5.1 Designation types at national and regional level:

Code	Cover [%]	Code	Cover [%]	Code	Cover [%]
IT05	100.0				

6. SITE MANAGEMENT

[Back to top](#)

6.1 Body(ies) responsible for the site management:

Organisation:	PAT - Ufficio Biotopi e Rete Natura2000
Address:	via Guardini, 75 - 38121 Trento
Email:	uff.biotopi@provincia.tn.it

6.2 Management Plan(s):

An actual management plan does exist:

<input type="checkbox"/>	Yes
<input type="checkbox"/>	No, but in preparation
<input checked="" type="checkbox"/>	No

7. MAP OF THE SITES

[Back to top](#)

INSPIRE ID:

Map delivered as PDF in electronic format (optional)

Yes No

Reference(s) to the original map used for the digitalisation of the electronic boundaries (optional).

124 IV SE - 124 III 1:25000 Gauss-Boaga