



# NATURA 2000 - STANDARD DATA FORM

For Special Protection Areas (SPA),  
Proposed Sites for Community Importance (pSCI),  
Sites of Community Importance (SCI) and  
for Special Areas of Conservation (SAC)

SITE IT3120156

SITENAME Adige

## TABLE OF CONTENTS

- [1. SITE IDENTIFICATION](#)
- [2. SITE LOCATION](#)
- [3. ECOLOGICAL INFORMATION](#)
- [4. SITE DESCRIPTION](#)
- [5. SITE PROTECTION STATUS](#)
- [6. SITE MANAGEMENT](#)
- [7. MAP OF THE SITE](#)

## 1. SITE IDENTIFICATION

<b>1.1 Type</b> C	<b>1.2 Site code</b> IT3120156	<a href="#">Back to top</a>
----------------------	-----------------------------------	-----------------------------

### 1.3 Site name

Adige

<b>1.4 First Compilation date</b> 1996-10	<b>1.5 Update date</b> 2013-10
--	-----------------------------------

### 1.6 Respondent:

<b>Name/Organisation:</b>	Provincia Autonoma di Trento Ufficio Biotopi e Rete Natura 2000
<b>Address:</b>	Via Guardini, 75 - 38121 TRENTO
<b>Email:</b>	uff.biotopi@provincia.tn.it

### 1.7 Site indication and designation / classification dates

<b>Date site classified as SPA:</b>	2006-07
<b>National legal reference of SPA designation</b>	delibera Giunta Provinciale n.655 del 08.04.2005

<b>Date site proposed as SCI:</b>	1995-06
<b>Date site confirmed as SCI:</b>	No data
<b>Date site designated as SAC:</b>	2014-03

## 2. SITE LOCATION

### 2.1 Site-centre location [decimal degrees]:

[Back to top](#)
**Longitude**

11.008

**Latitude**

45.8689

**2.2 Area [ha]:**

14.0

**2.3 Marine area [%]**

0.0

**2.4 Sitelength [km]:**

0.0

### 2.5 Administrative region code and name

**NUTS level 2 code**
**Region Name**

ITD2

Provincia Autonoma Trento







### 2.6 Biogeographical Region(s)

Alpine (100.0  
%)

## 3. ECOLOGICAL INFORMATION

### 3.1 Habitat types present on the site and assessment for them

[Back to top](#)

Annex I Habitat types						Site assessment			
Code	PF	NP	Cover [ha]	Cave [number]	Data quality	A B C D	A B C		
						Representativity	Relative Surface	Conservation	Global
3150 			0.22			C	C	B	C
3220 			0.7			B	C	B	B
3260 			0.14			B	C	C	B
3270 			0.16			B	C	B	C
7220 			0.01			D			
91E0 			2.34			B	C	B	B

- **PF:** for the habitat types that can have a non-priority as well as a priority form (6210, 7130, 9430) enter "X" in the column PF to indicate the priority form.
- **NP:** in case that a habitat type no longer exists in the site enter: x (optional)
- **Cover:** decimal values can be entered
- **Caves:** for habitat types 8310, 8330 (caves) enter the number of caves if estimated surface is not available.
- **Data quality:** G = 'Good' (e.g. based on surveys); M = 'Moderate' (e.g. based on partial data with some extrapolation); P = 'Poor' (e.g. rough estimation)

### 3.2 Species referred to in Article 4 of Directive 2009/147/EC and listed in Annex II of Directive 92/43/EEC and site evaluation for them

Species			Population in the site							Site assessment				
G	Code	Scientific Name	S	NP	T	Size		Unit	Cat.	D.qual.	A B C D	A B C		
						Min	Max				Pop.	Con.	Iso.	Gl
B	A086	<a href="#">Accipiter nisus</a>			w				P	DD	D			
B	A298	<a href="#">Acrocephalus arundinaceus</a>			c				C	DD	C	B	C	C
B	A296	<a href="#">Acrocephalus palustris</a>			c				C	DD	C	B	C	C
B	A168	<a href="#">Actitis hypoleucos</a>			r				P	DD	C	B	C	C
B	A324	<a href="#">Aegithalos caudatus</a>			r				P	DD	D			
B	A053	<a href="#">Anas platyrhynchos</a>			r				C	DD	C	B	C	B
B	A028	<a href="#">Ardea cinerea</a>			r				C	DD	D			
I	1092	<a href="#">Austropotamobius pallipes</a>			p				P	DD	D			
B	A061	<a href="#">Aythya fuligula</a>			c				R	DD	D			
F	1138	<a href="#">Barbus meridionalis</a>			p				P	DD	C	C	C	B
F	1137	<a href="#">Barbus plebejus</a>			p				P	DD	C	C	C	B
A	1193	<a href="#">Bombina variegata</a>			p				C	DD	C	C	C	C
B	A087	<a href="#">Buteo buteo</a>			r				P	DD	D			
B	A364	<a href="#">Carduelis carduelis</a>			r				C	DD	D			
B	A363	<a href="#">Carduelis chloris</a>			r				C	DD	D			
B	A335	<a href="#">Certhia brachydactyla</a>			p				C	DD	D			
B	A288	<a href="#">Cettia cetti</a>			r				C	DD	D			
B	A136	<a href="#">Charadrius dubius</a>			r				P	DD	C	B	C	C
B	A264	<a href="#">Cinclus cinclus</a>			r				C	DD	C	B	C	B
F	5304	<a href="#">Cobitis bilineata</a>			p				P	DD	C	C	C	B
B	A349	<a href="#">Corvus corone</a>			r				C	DD	D			
F	1163	<a href="#">Cottus gobio</a>			p				C	DD	C	C	C	B
B	A212	<a href="#">Cuculus canorus</a>			r				C	DD	D			

B	A036	<a href="#">Cygnes olor</a>			p	1	1	p		G	D			
B	A237	<a href="#">Dendrocopos major</a>			p				P	DD	C	B	C	C
B	A378	<a href="#">Emberiza cia</a>			r				C	DD	D			
B	A269	<a href="#">Erithacus rubecula</a>			c				C	DD	D			
I	6199	<a href="#">Euplagia quadripunctaria</a>			p				P	DD	D			
B	A322	<a href="#">Ficedula hypoleuca</a>			c				C	DD	D			
B	A359	<a href="#">Fringilla coelebs</a>			r				C	DD	D			
B	A125	<a href="#">Fulica atra</a>			r				P	DD	D			
B	A123	<a href="#">Gallinula chloropus</a>			r				P	DD	C	C	C	C
B	A342	<a href="#">Garrulus glandarius</a>			r				C	DD	D			
B	A299	<a href="#">Hippolais icterina</a>			c				C	DD	D			
B	A300	<a href="#">Hippolais polyglotta</a>			r				R	DD	D			
B	A022	<a href="#">Ixobrychus minutus</a>			r				V	DD	C	B	C	A
B	A233	<a href="#">Jynx torquilla</a>			r				C	DD	D			
F	6152	<a href="#">Lampetra zanandrei</a>			p				R	DD	C	C	B	C
B	A338	<a href="#">Lanius collurio</a>			r				P	DD	C	B	C	C
B	A184	<a href="#">Larus argentatus</a>			w				C	DD	C	B	C	C
B	A182	<a href="#">Larus canus</a>			w				R	DD	C	B	C	C
B	A179	<a href="#">Larus ridibundus</a>			w				C	DD	C	B	C	C
B	A292	<a href="#">Locustella luscinioides</a>			c				V	DD	D			
B	A290	<a href="#">Locustella naevia</a>			c				V	DD	D			
I	1083	<a href="#">Lucanus cervus</a>			p				P	DD	D			
B	A271	<a href="#">Luscinia megarhynchos</a>			r				C	DD	C	B	C	C
B	A073	<a href="#">Milvus migrans</a>			r				P	DD	C	B	C	C
B	A261	<a href="#">Motacilla cinerea</a>			r				C	DD	C	B	A	C
B	A260	<a href="#">Motacilla flava</a>			r				R	DD	C	B	C	C
B	A319	<a href="#">Muscicapa striata</a>			r				C	DD	C	B	C	C
B	A214	<a href="#">Otus scops</a>			c				P	DD	C	B	C	C
B	A094	<a href="#">Pandion haliaetus</a>			c				V	DD	D			
B	A329	<a href="#">Parus caeruleus</a>			r				C	DD	D			
B	A330	<a href="#">Parus major</a>			r				C	DD	D			
B	A325	<a href="#">Parus palustris</a>			r				C	DD	D			
B	A356	<a href="#">Passer montanus</a>			p				C	DD	D			
B	A017	<a href="#">Phalacrocorax carbo</a>			w				P	DD	C	B	C	C



F		<a href="#">Alburnus alburnus alborella</a>						R							X
A		<a href="#">Bufo bufo</a>						C							X
A	1201	<a href="#">Bufo viridis</a>						C	X						
I		<a href="#">Calosoma inquisitor</a>						P							X
M		<a href="#">Capreolus capreolus</a>						R						X	
P		<a href="#">Carex gracilis</a>						R							X
I		<a href="#">Coenagrion hastulatum</a>						P							X
R	1284	<a href="#">Coluber viridiflavus</a>						P	X						
P		<a href="#">Consolida regalis</a>						V							X
M		<a href="#">Crocidura leucodon</a>						C						X	
P		<a href="#">Cucubalus baccifer</a>						R							X
P		<a href="#">Cyperus glomeratus</a>						V							X
R	1281	<a href="#">Elaphe longissima</a>						P	X						
I		<a href="#">Elaphrus aureus</a>						R							X
P		<a href="#">Epipactis helleborine</a>						P						X	
P		<a href="#">Erysimum virgatum</a>						P							X
P		<a href="#">Euphorbia esula</a>						R							X
F		<a href="#">Gasterosteus aculeatus</a>						V				X			
I		<a href="#">Gryllotalpa gryllotalpa</a>						P							X
I	1026	<a href="#">Helix pomatia</a>						P		X					
A		<a href="#">Hyla intermedia</a>						C						X	
R		<a href="#">Lacerta bilineata</a>						P						X	
P		<a href="#">Lotus tenuis</a>						R							X
M		<a href="#">Martes foina</a>						C						X	
M		<a href="#">Meles meles</a>						C						X	
R		<a href="#">Natrix natrix</a>						P						X	
R	1292	<a href="#">Natrix tessellata</a>						P	X						
F		<a href="#">Orthrias barbatulus</a>						V				X			
B		<a href="#">Passer italiae</a>						C					X		
F		<a href="#">Phoxinus phoxinus</a>						C				X			
M	1317	<a href="#">Pipistrellus nathusii</a>						P	X						

M	1309	<a href="#">Pipistrellus pipistrellus</a>						R	X					
R	1256	<a href="#">Podarcis muralis</a>						P	X					
P		<a href="#">Polygonum hydropiper</a>						P						X
A	1209	<a href="#">Rana dalmatina</a>						C	X					
A	1210	<a href="#">Rana esculenta</a>						C		X				
A	1212	<a href="#">Rana ridibunda</a>						P			X			
A	1213	<a href="#">Rana temporaria</a>						P		X				
P		<a href="#">Reseda lutea</a>						P						X
F		<a href="#">Rutilus erythrophthalmus</a>						R				X		
A		<a href="#">Salamandra salamandra</a>						P					X	
F		<a href="#">Salmo (trutta) trutta</a>						R			X			
P		<a href="#">Sisymbrium irio</a>						P						X
F	1109	<a href="#">Thymallus thymallus</a>						P		X				
P		<a href="#">Trifolium fragiferum</a>						P						X
A		<a href="#">Triturus alpestris</a>						P					X	

- **Group:** A = Amphibians, B = Birds, F = Fish, Fu = Fungi, I = Invertebrates, L = Lichens, M = Mammals, P = Plants, R = Reptiles
- **CODE:** for Birds, Annex IV and V species the code as provided in the reference portal should be used in addition to the scientific name
- **S:** in case that the data on species are sensitive and therefore have to be blocked for any public access enter: yes
- **NP:** in case that a species is no longer present in the site enter: x (optional)
- **Unit:** i = individuals, p = pairs or other units according to the standard list of population units and codes in accordance with Article 12 and 17 reporting, (see [reference portal](#))
- **Cat.:** Abundance categories: C = common, R = rare, V = very rare, P = present
- **Motivation categories:** **IV, V:** Annex Species (Habitats Directive), **A:** National Red List data; **B:** Endemics; **C:** International Conventions; **D:** other reasons

## 4. SITE DESCRIPTION

[Back to top](#)

### 4.1 General site character

Habitat class	% Cover
N06	9.0
N10	12.0
N08	5.0
N07	6.0
N16	68.0
<b>Total Habitat Cover</b>	<b>100</b>

### Other Site Characteristics

Habitat di sosta per specie ornitiche in transito durante la migrazione prenuziale e postriproduttiva lungo la

valle dell'Adige. Siti di nidificazione per specie riparie a distribuzione localizzata sulle Alpi e in regresso. Zone umide potenzialmente idonee alla riproduzione di anfibi.

#### 4.2 Quality and importance

Nuclei isolati di ambienti ripari residui a stretto contatto col fiume, con relitti di vegetazione ripariale a prevalenza di salice bianco e vegetazione erbacea palustre della parte mediana della grande valle alpina del fiume Adige. Raccolte di acqua temporanee collegate alla falda.

### 5. SITE PROTECTION STATUS (optional)

#### 5.1 Designation types at national and regional level:

[Back to top](#)

Code	Cover [%]	Code	Cover [%]	Code	Cover [%]
IT05	100.0				

### 6. SITE MANAGEMENT

#### 6.1 Body(ies) responsible for the site management:

[Back to top](#)

Organisation:	PAT - Ufficio Biotopi e Rete Natura2000
Address:	via Guardini, 75 - 38121 Trento
Email:	uff.biotopi@provincia.tn.it

#### 6.2 Management Plan(s):

An actual management plan does exist:

<input type="checkbox"/>	Yes
<input type="checkbox"/>	No, but in preparation
<input checked="" type="checkbox"/>	No

### 7. MAP OF THE SITES

[Back to top](#)

INSPIRE ID:

Map delivered as PDF in electronic format (optional)

Yes  No

Reference(s) to the original map used for the digitalisation of the electronic boundaries (optional).

mappa nazionale num 1:25000 Gauss-Boaga